









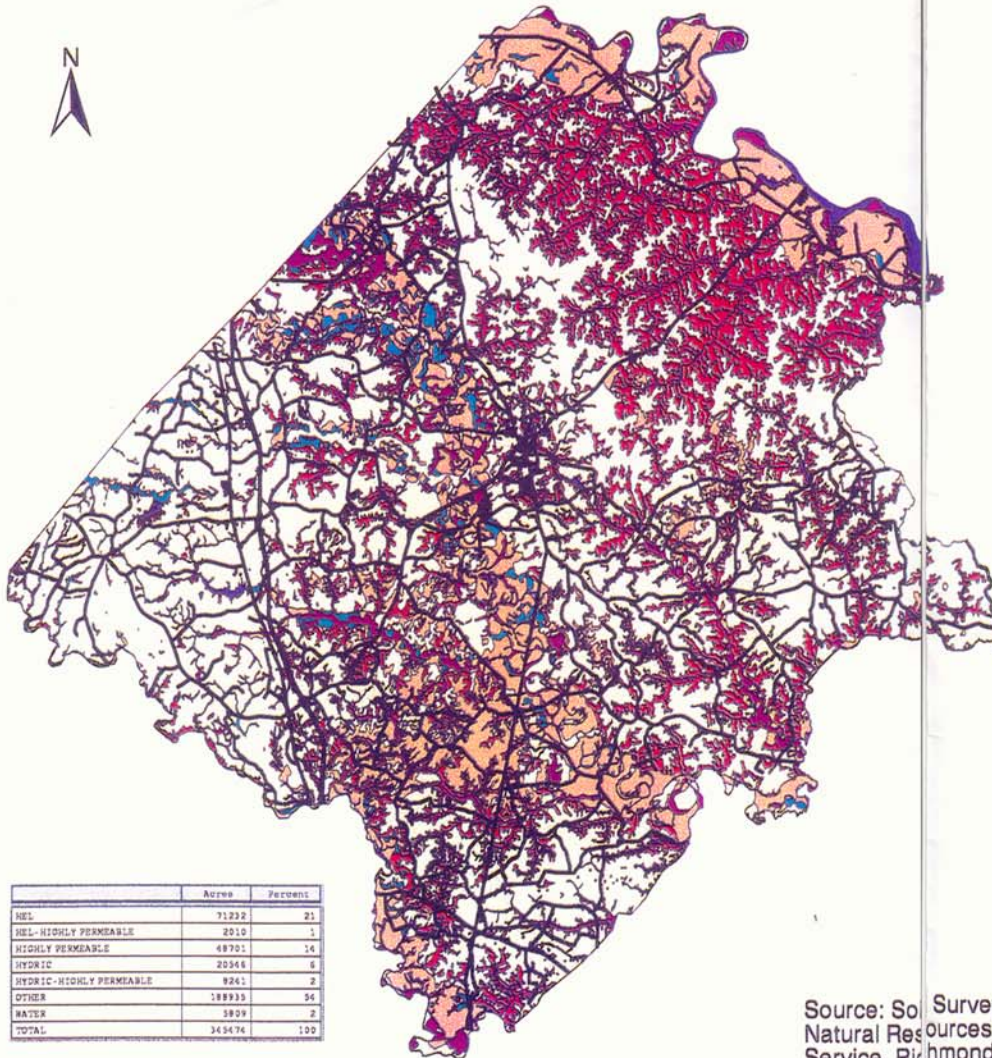
CONSTRAINTS FOR DEVELOPMENT CAROLINE COUNTY, VIRGINIA

2 0 2 4 6 8 10 Miles

Scale 1:250,000
UTM Projection, NAD83

 Roads

-  HEL
-  HEL-HIGHLY PERMEABLE
-  HIGHLY PERMEABLE
-  HYDRIC
-  HYDRIC-HIGHLY PERMEABLE
-  OTHER
-  WATER



	Acres	Percent
HEL	71232	21
HEL-HIGHLY PERMEABLE	2010	1
HIGHLY PERMEABLE	49701	14
HYDRIC	20566	6
HYDRIC-HIGHLY PERMEABLE	9261	2
OTHER	189333	56
WATER	3809	2
TOTAL	343476	100

USDA NRCS
NATURAL RESOURCES CONSERVATION SERVICE

Source: Soil Survey Geographic (SSURGO) data base for Caroline County, Virginia, 1997, Natural Resources Conservation Service. Compiled by Natural Resources Conservation Service, Richmond, VA, August, 2000.
Roads from "County Map Series CD," VDOT, 9/98.

Figure 4-13