






Figure 4-2
Generalized Flood Hazard Areas

 100 Year Floodplain

-  Interstate
-  US Highway
-  VA Primary Highway
-  VA Secondary Highway
-  Rivers and Streams