

UNITED STATES DEPARTMENT OF AGRICULTURE
NATURAL RESOURCES CONSERVATION SERVICE
VIRGINIA POLYTECHNIC INSTITUTE AND STATE UNIVERSITY










GENERAL SOIL MAP CAROLINE COUNTY, VIRGINIA

1 0 1 2 3 4 5 6 7 8 9 10 STATUTE MILES

Scale 1:115,000

UTM Projection

Compiled 1996

-  Appling-Cecil-Helena
-  Kempsville-Emporia-Slagle
-  Slagle
-  Suffolk-Rumford
-  Kempsville-Emporia-Remlik
-  Altavista-Bojac-State
-  Wickham
-  Bibb-Chostain
-  Water

Each area on this map consists of more than one kind of soil. The map is thus meant for general planning rather than a basis for decisions on the use of specific tracts

Figure 4-4

Source: Natural Resources Conservation Service, Richmond, VA