






HIGHLY ERODIBLE SOILS

CAROLINE COUNTY, VIRGINIA



Scale 1:250,000
UTM Projection, NAD83

-  Roads
-  HEL - Highly erodible land
-  PHEL - Potentially highly erodible land
-  NHEL - Not highly erodible land
-  Water

Areas rated as "potentially highly erodible" may or not be highly erodible depending on the site specific slope gradient and slope length.

	Acres	Percent
HEL	73241	21
NHEL	57409	17
PHEL	209015	60
W	5809	2
TOTAL	345474	100

Source: Soil Survey Geographic (SSURGO) data base for Caroline County, Virginia, 1997, Natural Resources Conservation Service. Compiled by Natural Resources Conservation Service, Richmond, VA, August, 2000.
Roads from "County Map Series CD," VDOT, 9/98.



Figure 4-7