




**Figure 8-6**  
**Chilesburg Secondary**  
**Growth Area**

-  Neighborhood Commercial
-  To Be Determined
-  Secondary Growth Area Boundary



0 0.125 0.25 0.5 Miles